


# Sold Property Information



3430 S KNOX CT

1971-32-3-00-031

## Property Characteristics

Square Footage or Lot	38,890	Zoning	AB4
Neighborhood	3538	Overall Land Use	Vac Unplatted < 1.0 Acre
Sale Date	5/18/2016	Book	D605
Sales Price	\$210,000	Page	1883

Neighborhood Description

RESIDENTIAL NEIGHBORHOOD

Sales Prices	Per Square Foot	\$5.40	
	Per Acre/Acreage	\$235,217	0.893
	Per Lot	N/A	

# Sold Property Information



1390 S CLINTON ST

1973-22-2-00-042

## Property Characteristics


Square Footage or Lot	83,635	Zoning	
Neighborhood	244	Overall Land Use	Vac Unplatted > 1.0 Acre but < 5.0 Acres
Sale Date	3/4/2016	Book	D602
Sales Price	\$430,000	Page	2990

Neighborhood Description

RESIDENTIAL NEIGHBORHOOD

Sales Prices	Per Square Foot	\$5.14	
	Per Acre/Acreage	\$223,958	1.920
	Per Lot	N/A	

# Sold Property Information



1979-00-0-00-246

## Property Characteristics

Square Footage or Lot	469,141	Zoning	AA1
Neighborhood	2946	Overall Land Use	Vac Unplatted > 5.0 Acres but < 10.0
Sale Date	9/19/2015	Book	D510
Sales Price	\$134,720	Page	7530

Neighborhood Description

RESIDENTIAL NEIGHBORHOOD

Sales Prices	Per Square Foot	\$0.29	
	Per Acre/Acreage	\$12,509	10.770
	Per Lot	N/A	

# Sold Property Information



1979-00-0-00-413

## Property Characteristics


Square Footage or Lot	1,524,600	Zoning	
Neighborhood	2946	Overall Land Use	Vac Unplatted > 35.0 Acres but <
Sale Date	9/4/2015	Book	D510
Sales Price	\$138,000	Page	2226

Neighborhood Description

RESIDENTIAL NEIGHBORHOOD

Sales Prices	Per Square Foot	\$0.09	
	Per Acre/Acreage	\$3,943	35.000
	Per Lot	N/A	

# Sold Property Information



1979-00-0-00-498

## Property Characteristics

Square Footage or Lot	1,525,907	Zoning	AA1
Neighborhood	2946	Overall Land Use	Vac Unplatted > 35.0 Acres but <
Sale Date	6/13/2016	Book	D606
Sales Price	\$130,000	Page	2277

Neighborhood Description

RESIDENTIAL NEIGHBORHOOD

Sales Prices	Per Square Foot	\$0.09	
	Per Acre/Acreage	\$3,711	35.030
	Per Lot	N/A	

# Sold Property Information



1716 S COUNTY ROAD 137

1981-00-0-00-468

## Property Characteristics


Square Footage or Lot	1,524,600	Zoning	AA1
Neighborhood	2946	Overall Land Use	Vac Unplatted > 35.0 Acres but <
Sale Date	10/9/2015	Book	D512
Sales Price	\$81,000	Page	0497

Neighborhood Description

RESIDENTIAL NEIGHBORHOOD

Sales Prices	Per Square Foot	\$0.05	
	Per Acre/Acreage	\$2,314	35.000
	Per Lot	N/A	

# Sold Property Information



45851 E HARVARD AVE

1981-00-0-00-494

## Property Characteristics


Square Footage or Lot	1,547,687	Zoning	AA1
Neighborhood	2946	Overall Land Use	Vac Unplatted > 35.0 Acres but <
Sale Date	6/22/2015	Book	D507
Sales Price	\$112,500	Page	2033

Neighborhood Description

RESIDENTIAL NEIGHBORHOOD

Sales Prices	Per Square Foot	\$0.07	
	Per Acre/Acreage	\$3,166	35.530
	Per Lot	N/A	

# Sold Property Information



1983-00-0-00-174

## Property Characteristics

Square Footage or Lot	1,578,179	Zoning	AA1
Neighborhood	2952	Overall Land Use	Vac Unplatted > 35.0 Acres but <
Sale Date	3/9/2016	Book	D602
Sales Price	\$161,000	Page	4988


Neighborhood Description

RESIDENTIAL NEIGHBORHOOD

Sales Prices	Per Square Foot	\$0.10	
	Per Acre/Acreage	\$4,444	36.230
	Per Lot	N/A	



# Sold Property Information



1985-00-0-00-007

## Property Characteristics


Square Footage or Lot	3,354,120	Zoning	AA2
Neighborhood	2951	Overall Land Use	Vac Unplatted > 35.0 Acres but <
Sale Date	5/6/2015	Book	D504
Sales Price	\$92,400	Page	6180

Neighborhood Description

RESIDENTIAL NEIGHBORHOOD

Sales Prices	Per Square Foot	\$0.03	
	Per Acre/Acreage	\$1,200	77.000
	Per Lot	N/A	

# Sold Property Information



2061-13-4-00-003

## Property Characteristics

Square Footage or Lot	2,713,352	Zoning	AA1
Neighborhood	2951	Overall Land Use	Vac Unplatted > 35.0 Acres but <
Sale Date	12/29/2015	Book	D514
Sales Price	\$75,000	Page	7997

Neighborhood Description

RESIDENTIAL NEIGHBORHOOD

Sales Prices	Per Square Foot	\$0.03	
	Per Acre/Acreage	\$1,204	62.290
	Per Lot	N/A	